

**ARTICLE III**

**ZONING DISTRICTS AND OFFICIAL ZONING MAP**

**SECTION  
300.0**

**Zoning Districts**

Parkman Township is hereby divided into zoning districts, which shall be designated as follows:

1. Residential - R-1
2. Industrial - I
3. Commercial - C

**300.1**

**Description of Zoning Districts**

The zoning districts listed in Section 300 of this resolution are those as exhibited on the official township zoning map.

**301.0**

**Official Zoning Map**

The boundaries of the zoning districts listed in section 300.0 and described in Section 300.1 in this resolution are shown on the official township map which is hereby incorporated as a part of this resolution.

The official township zoning map shall be identified by the signatures of the township trustees and attested to by the township clerk together with the date of its adoption and the effective date.

**301.1**

**Location of Official Zoning Map**

The official township map shall be located in the office of the township clerk, who shall be responsible for its custody and safe-keeping, and shall not be removed therefrom except by township officials for the purpose of conducting township business.

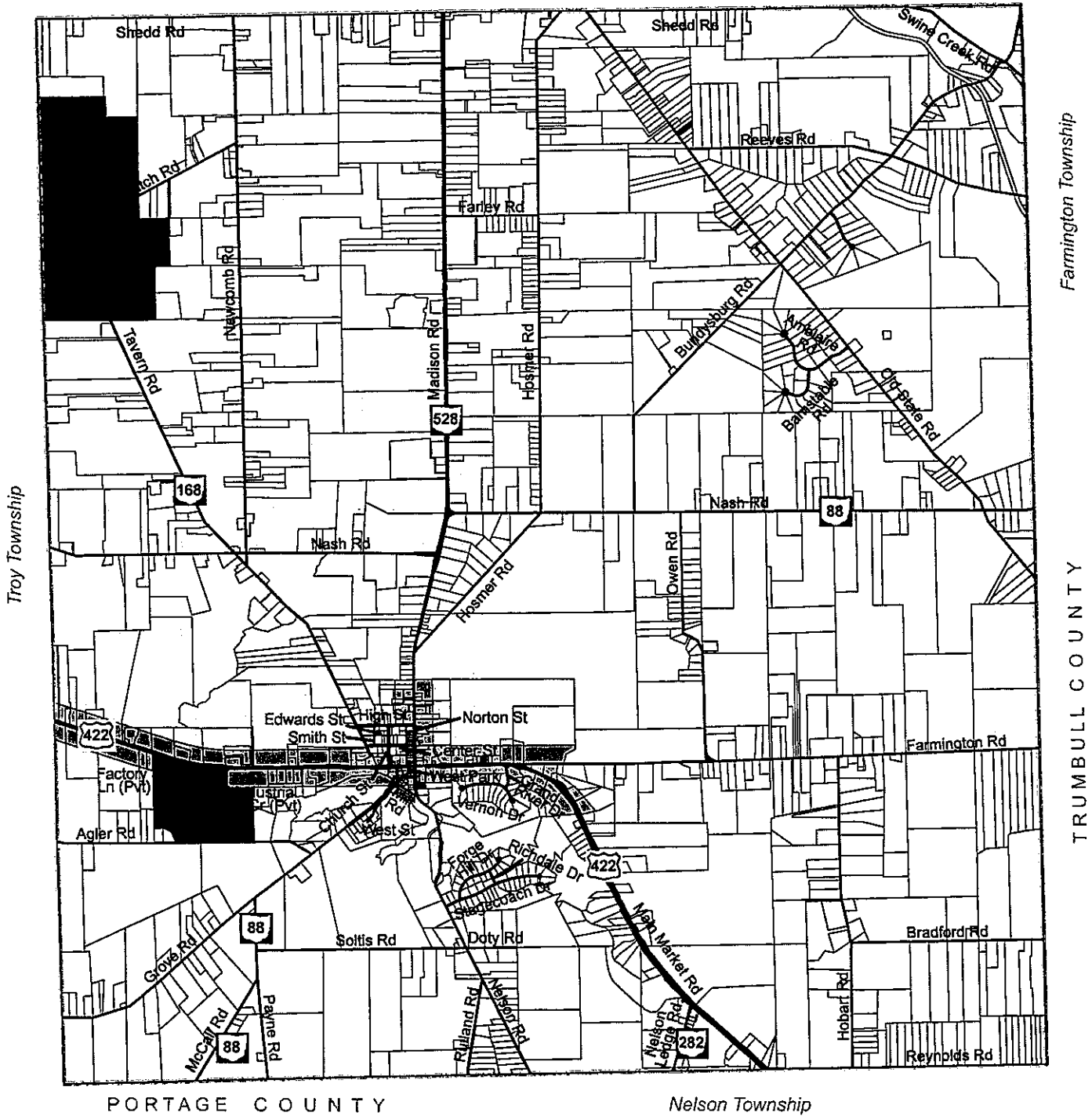
**301.2**

**Amendments to the Official Zoning Map**

No amendments shall be made to the official township zoning map except in conformity with the procedure set forth in Article XII of this resolution.

All amendments to the official township zoning map shall be made by adopting a new official township map which shall be identified by the signatures of the township trustees and attested to by the township clerk together with the date of its adoption and its effective date. Said map shall be located in the office of the township clerk and kept together with the original township zoning map and all other amended zoning maps in the manner provided in Section 301.1.

Middlefield Township






PORTAGE COUNTY

Nelson Township



# Parkman Township Zoning Map

## Zoning Districts

-  R-1: Residential
-  C: Commercial
-  I: Industrial

Adopted by the Parkman Township Board of Trustees this 15th Day of August, 1989.


Effective the 14th day of September, 1989.


David L. Fuhr, Trustee  
John A. Stanley, Trustee  
Donald Villers, Trustee  
Nancy Wheelock, Clerk


Prepared by the Geauga County Planning Commission, 1989.  
Revised March 1990, November 2000, November 2011.

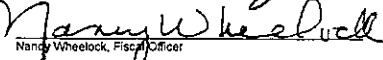
Note: The Geauga County Planning Commission does not warrant the accuracy of this map. It is not based upon a land survey.

Roads and lot lines updated this 20 day of Dec 2011

  
Nancy Ferguson, Trustee

  
Patrick Joyce, Trustee

  
Kevin O'Reilly, Jr., Trustee

  
Nancy Wheelock, Fiscal Officer